



BANYULE PLANNING SCHEME - LOCAL PROVISION

AMENDMENT C165bany



LEGEND

-  HO - Heritage Overlay
-  Local Government Area

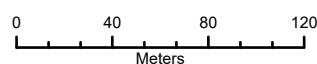


Part of Planning Scheme Maps 3HO & 7HO

Disclaimer
This publication may be of assistance to you but the State of Victoria and its employees do not guarantee that the publication is without flaw of any kind or is wholly appropriate for your particular purposes and therefore disclaims all liability for any error, loss or other consequence which may arise from you relying on any information in this publication.

© The State of Victoria Department of Environment, Land, Water and Planning 2021

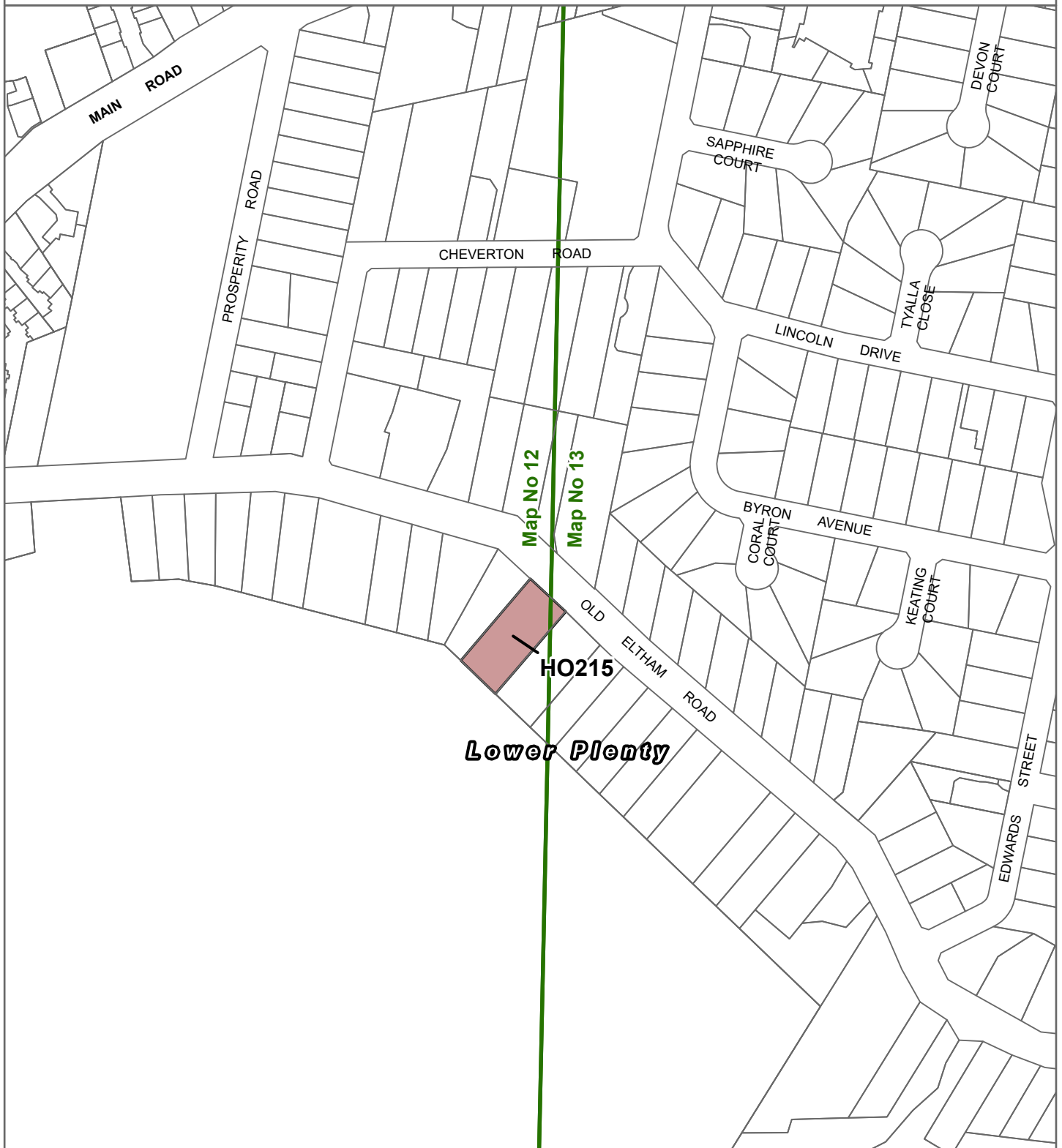
Planning Group
Print Date: 19/10/2021
Amendment Version: 1





Environment,
Land, Water
and Planning

BANYULE PLANNING SCHEME - LOCAL PROVISION

AMENDMENT C165bany



LEGEND

-  HO - Heritage Overlay
-  Local Government Area

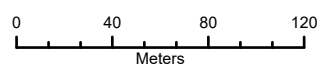


Part of Planning Scheme Maps 12HO & 13HO

Disclaimer
This publication may be of assistance to you but the State of Victoria and its employees do not guarantee that the publication is without flaw of any kind or is wholly appropriate for your particular purposes and therefore disclaims all liability for any error, loss or other consequence which may arise from you relying on any information in this publication.

© The State of Victoria Department of Environment,
Land, Water and Planning 2021

Planning Group
Print Date: 18/10/2021
Amendment Version: 1



Environment,
Land, Water
and Planning

BANYULE PLANNING SCHEME - LOCAL PROVISION

AMENDMENT C165bany



LEGEND

- D-HO - Area to be deleted from a Heritage Overlay
- Local Government Area

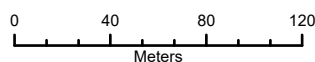


Part of Planning Scheme Map 15HO

Disclaimer
This publication may be of assistance to you but the State of Victoria and its employees do not guarantee that the publication is without flaw of any kind or is wholly appropriate for your particular purposes and therefore disclaims all liability for any error, loss or other consequence which may arise from you relying on any information in this publication.

© The State of Victoria Department of Environment, Land, Water and Planning 2021

Planning Group
Print Date: 18/10/2021
Amendment Version: 1



Environment,
Land, Water
and Planning



LEGEND
HO - Heritage Overlay

Municipal Boundary

Disclaimer
This publication may be of assistance to you but the State of Victoria and its employees do not guarantee that the publication is without flaw of any kind or is wholly appropriate for your particular purposes and therefore disclaims all liability for any error, loss or other consequence which may arise from you relying on any information in this publication.
© The State of Victoria Department of Environment, Land, Water and Planning 2021

0 225 450
Meters
Australian Map Grid Zone 55

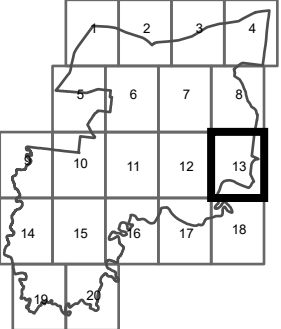


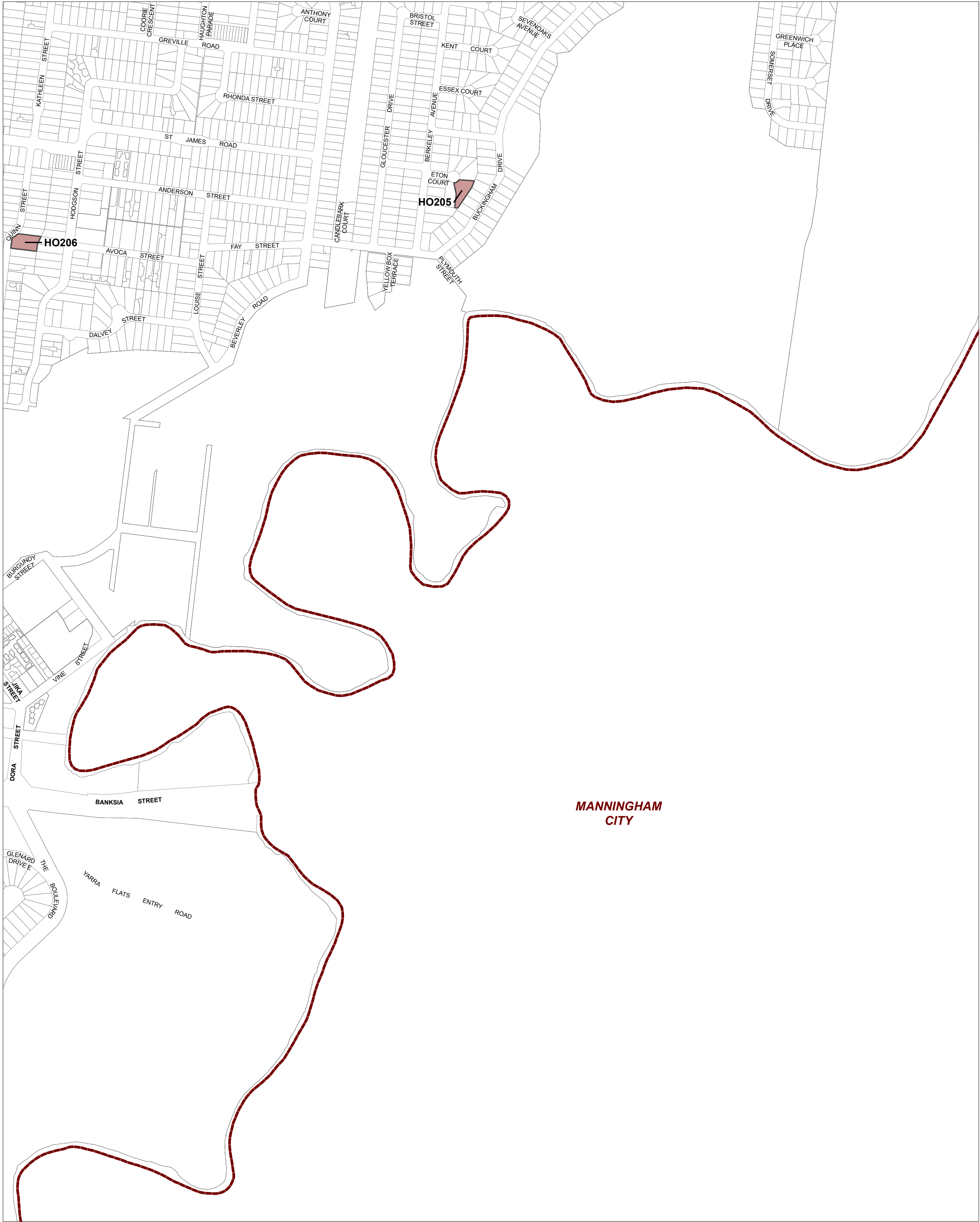
Planning Group
Printed: 18/10/2021
Amendment Version: 1



Environment,
Land, Water
and Planning

INDEX TO ADJOINING SCHEME MAPS





LEGEND
HO - Heritage Overlay

Municipal Boundary

Disclaimer
This publication may be of assistance to you but the State of Victoria and its employees do not guarantee that the publication is without flaw of any kind or is wholly appropriate for your particular purposes and therefore disclaims all liability for any error, loss or other consequence which may arise from you relying on any information in this publication.

© The State of Victoria Department of Environment, Land, Water and Planning 2021

0 225 450
Meters
Australian Map Grid Zone 55

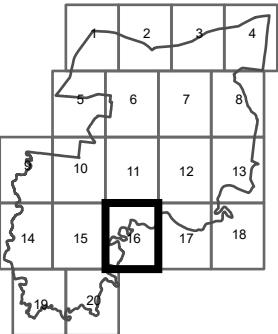


Planning Group
Printed: 18/10/2021
Amendment Version: 1

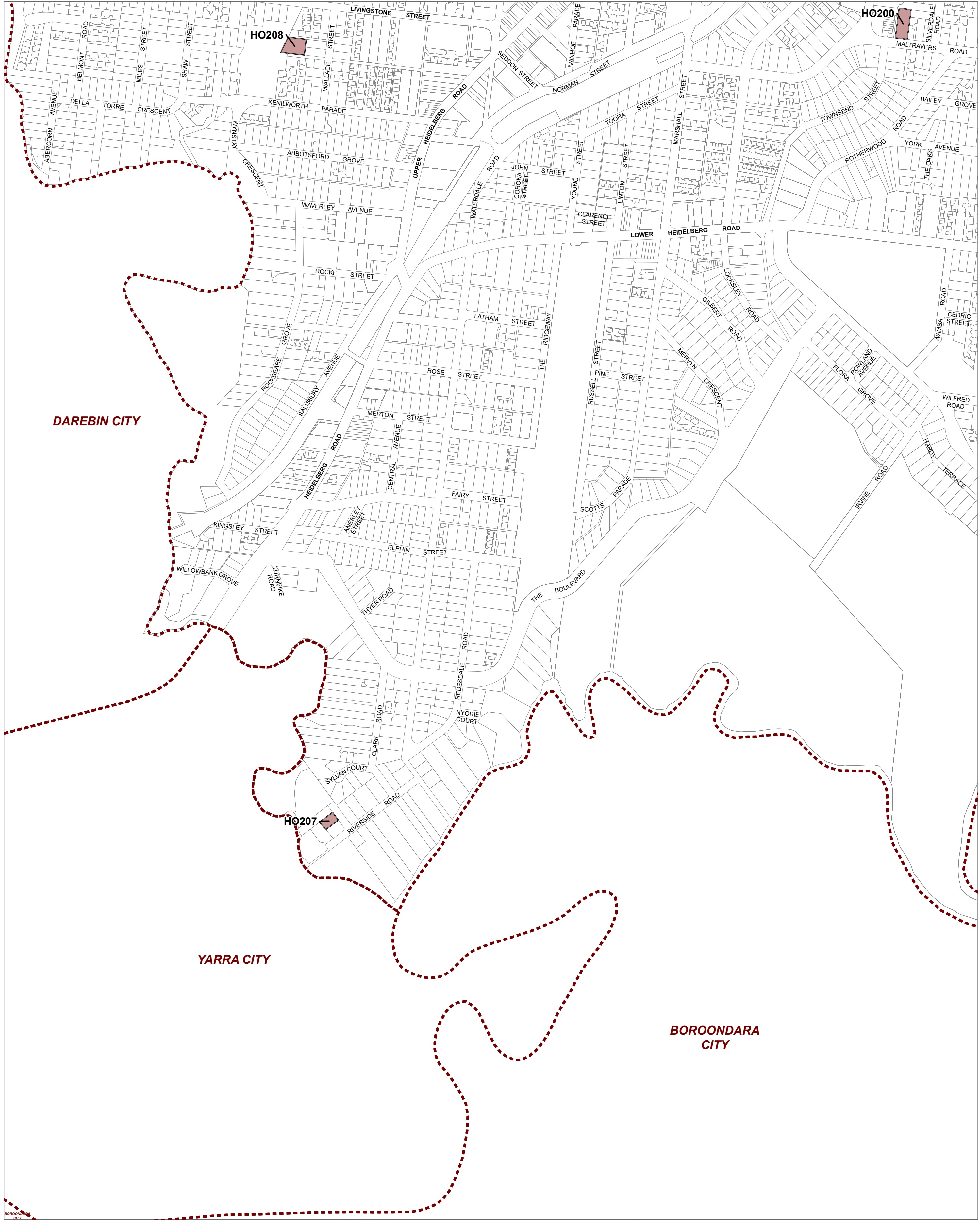


Environment,
Land, Water
and Planning

INDEX TO ADJOINING SCHEME MAPS



BANYULE PLANNING SCHEME - LOCAL PROVISION
AMENDMENT C165bany



LEGEND
HO - Heritage Overlay

Municipal Boundary

Disclaimer
This publication may be of assistance to you but the State of Victoria and its employees do not guarantee that the publication is without flaw of any kind or is wholly appropriate for your particular purposes and therefore disclaims all liability for any error, loss or other consequence which may arise from you relying on any information in this publication.
© The State of Victoria Department of Environment, Land, Water and Planning 2021

0 225 450
Meters
Australian Map Grid Zone 55

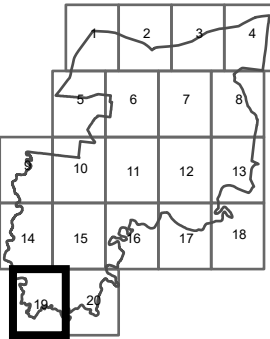


Planning Group
Printed: 18/10/2021
Amendment Version: 1

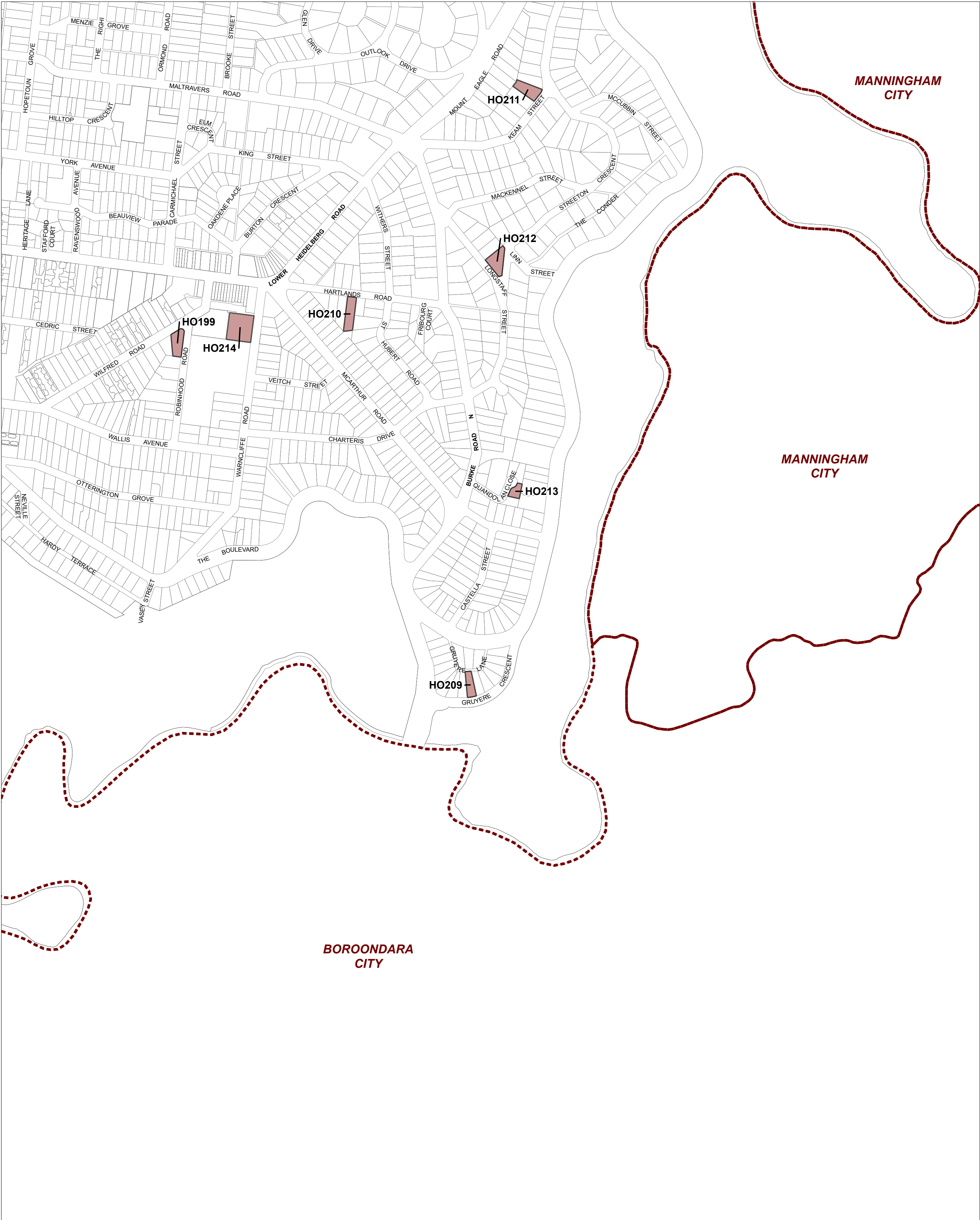


Environment,
Land, Water
and Planning

INDEX TO ADJOINING SCHEME MAPS



AMENDMENT C165bany



LEGEND

 HO - Heritage Overlay



Disclaimer
This publication may be of assistance to you but the State of Victoria and its employees do not guarantee that the publication is without flaw of any kind or is wholly appropriate for your particular purposes and therefore disclaims all liability for any error, loss or other consequence which may arise from you relying on any information in this publication.

© The State of Victoria Department of Environment, Land, Water and Planning 2021

A number line representing distance in meters. The line starts at 0 and ends at 450. There are 8 equal intervals between 0 and 450, with a tick mark at 225. The word "Meters" is written below the line.

Australian Map Grid Zone 55



Planning Group
Printed: 18/10/2021
Amendment Version: 1



Environment,
Land, Water
and Planning

INDEX TO ADJOINING SCHEME MAPS

